

TRIMBLE COUNTY PRECINCT BOUNDARIES 2023

A101 WEST MILTON
A102 NORTH MILTON DISTRICT # 1
A103 LEEPORT

B101 SOUTH BEDFORD
B103 BURROWS DISTRICT # 2
B104 NORTH BEDFORD

C101 PALMYRA
C103 EAST MILTON DISTRICT # 3
C104 SOUTH MILTON

D101 ANTIOCH
D102 PROVIDENCE DISTRICT # 4
D103 EAST BEDFORD

A101 WEST MILTON

Starting at the intersection of Highway 421 N and Peck Pike Rd (625) with the boundary staying to the left of the road or roads, go South on Peck Pike Rd (625) to the intersection of Peck Pike Rd (625) and Liberty Ridge Rd (2890) turn right on Liberty Ridge Rd (2890) and go West to the end of Liberty Ridge Rd (2890) over the hill to the Ohio River, turn left and continue South along the Ohio River to the beginning of Watson Landing Road, following Watson Landing Road until intersecting Corn Creek Rd (1838), turn left on Corn Creek Rd (1838) and continue North on Corn Creek Rd (1838) to the intersection of Peck Pike Rd (625) and Corn Creek Rd (1838) turn left on Peck Pike Rd (625) and continue North on Peck Pike Rd (625) to the intersection of Highway 421 N.

A102 NORTH MILTON

Starting at the intersection of Highway 421 N and McCord Lane with the boundary staying to the right of the road or roads, go North on Hwy 421 N to the intersection of Peck Pike Rd (625) and Hwy 421 N, turn left on Peck Pike Rd (625) and go South to the intersection of Liberty Rd (2890) and continuing West to the Ohio River, turn right and follow the Ohio River to the intersection of Hwy 36 and School Hollow Rd, turning right on to School Hollow Rd going East to Barth Hill Rd until the intersection of McCord Lane and Barth Hill Rd, turning right on McCord Lane until you come to the intersection of Hwy 421 N and McCord Lane.

A103 LEEPSPORT

Starting at the intersection of Highway 421N and McCord Lane with the boundary staying to the right of road or roads go South on Hwy 421 N to the intersection of Joyce Ridge Rd, going South on Joyce Ridge Rd to the intersection of Milton-Bedford Pike, turning left on Milton-Bedford Pike continuing Southeast until the intersection of Hwy 421 N, turning right on Hwy 421 N going South until the intersection of Rd 625 and Hwy 421 N, turning right on Mt Pleasant Rd (625) continuing West to the intersection of Ogden Ridge Rd, turning left at intersection and going South until the intersection of Wentworth Rd, turning right on Wentworth Rd and continuing until the intersection of Corn Creek Rd (1838) turning right on Corn Creek Rd (1838) going North to the intersection of Peck Pike Rd (625) and turning left and continuing on Peck Pike Rd (625) to the intersection of Hwy 421 N, turning right on Hwy 421 N until the intersection of McCord Lane. *(Mt Pleasant Rd (625) and Peck Pike Rd (625) are the same road, just start at different locations.)*

B101 SOUTH BEDFORD

Starting at the intersection of Hwy 42 W and Barebone Rd (754) with the boundary staying to the left of road or roads go West on Barebone Rd (754) to the Ohio River, turning left at the Ohio River and continuing South along the river to the intersection of Wiseland Rd and Morton Ridge Rd going Northeast on Morton Ridge Rd to the intersection of Hwy 42 W, turning left and going North on Hwy 42 W to the intersection of Barebone Rd (754).

B103 BURROWS

Starting at the intersection of Hwy 42 W and Sulphur-Bedford Rd (3175) with the boundary staying to the right of road or roads continue on Sulphur-Bedford Rd South to the Henry County Line. Going back to the intersection of Hwy 42 W and Sulphur-Bedford Rd (3175) with the boundary staying to the left of road or roads go Southwest on Hwy 42 W to the intersection of Morton Ridge Rd and Hwy 42 W turning right and going West on Morton Ridge Rd until you stop at the Ohio River.

B104 NORTH BEDFORD

Starting at the intersection of Hwy 42 W and Barebone Creek Rd (754) with the boundary staying to the left of road or roads, continue North on Hwy 42 W thru the city limits of Bedford turning left at the intersection of Hwy 421 and Hwy 42 going North on Hwy 421 N to the intersection of Mt Pleasant Rd (625), turning left and going West on Mt Pleasant Rd (625) to the intersection of Ogden Ridge Rd, turning left and going South to the intersection of Wentworth Rd, turning right and going Southwest to Corn Creek Rd (1838), turning right and going North to the intersection of Watson Landing Rd, turning left on said road going Northeast to the Ohio River, turning left and following the Ohio River to the Barebone Creek Rd (754), turning left and going East on Barebone Creek Rd to the intersection of Hwy 42 W.

C101 PALMYRA

Starting at the intersection of Hwy 421 N and Cutshaw Lane with the boundary staying to the left of road or roads, continue on Cutshaw Lane East to the intersection of Hardy Creek Rd, turning right on Hardy Creek Rd going Southeast to the intersection of Hwy 42 E, then turning right on Hwy 42 East and continuing East to the Carroll County line. This is one leg of the boundary. Now, going back to the intersection of Hwy 421 N and Cutshaw Lane with the boundary staying to the right of road or roads, continuing North on Hwy 421 N to the intersection of Palmyra Rd (*known as Crossroads*), turn right on Palmyra road and continue East to the Carroll County line.

C104 SOUTH MILTON

Starting at the intersection of Hwy 421 N and McCord Lane with the boundary staying to the left of road or roads, continue East on Hwy 421 N to the intersection of Joyce Ridge Rd and continue Southeast on Joyce Ridge Rd to the intersection of and turning left on Milton-Bedford Pike, continuing Southeast to the intersection of Hwy 421 N, going straight thru the intersection onto Palmyra Rd going East to the Carroll County line. This is one leg of the boundary. Now, going back to the intersection of Hwy 421 N and Joyce Ridge Rd with the boundary staying to the right of road or roads and continuing Southeast to the intersection of Mt Carmel Rd (1492) turning left on Mt Carmel Rd and continuing to the Carroll County line.

C103 EAST MILTON

Starting at the intersection of Hwy 36 and School Hollow Rd (downtown Milton) with the boundary staying to the left of road or roads, go South on School Hollow Rd and up Barth Hill to the intersection of McCord Lane, turning right on McCord Lane and continuing to the intersection of Hwy 421 N and McCord Lane, turning left on Hwy 421 N, continue to go Southeast to the intersection of Mt Carmel Rd (1492) turning left on and continuing East on Mt Carmel Rd (1492) to the Carroll County line.

D101 ANTIOCH

Starting at the intersection of Sulphur-Bedford Rd (3175) and the Little Kentucky River (Bridge) with the boundary on the left side of road or roads continue South on Sulphur-Bedford Rd to the Henry County line. This is one leg of the boundary. Go back to the intersection of Sulphur-Bedford Rd (3175) and the Little Kentucky River (Bridge) with the boundary on the right side of the river to the intersection of Hwy 421 E, turning right on Hwy 421 E and continuing Southeast to the Henry County Line.

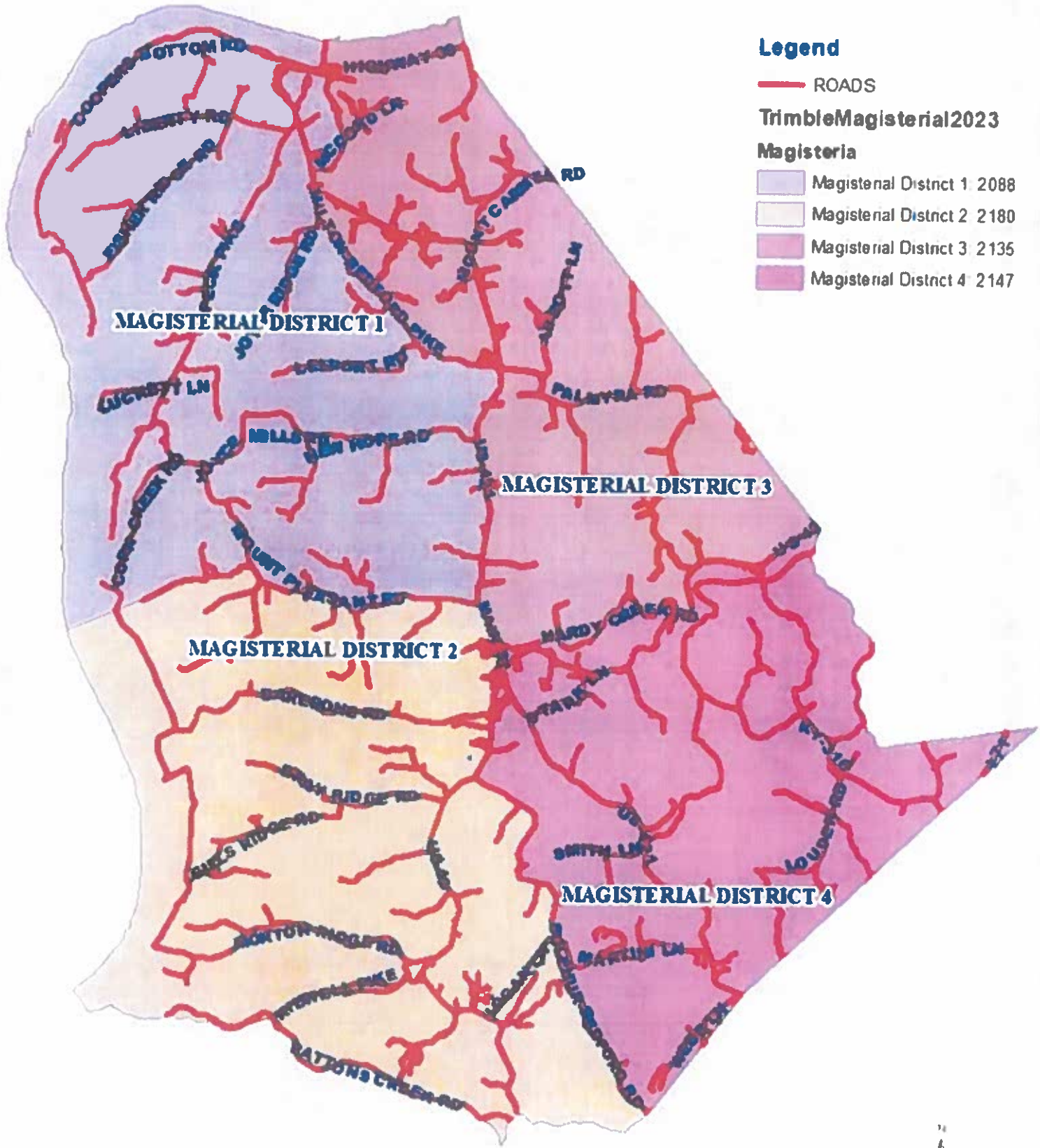
D102 PROVIDENCE

Starting at the intersection of Hwy 421 E and the Little Kentucky River with the boundary on the left side of the roads, creeks or rivers follow Hwy 421 E Southeast to the Henry County line. This is one leg of the boundary. Go back to the intersection of Hwy 421 E and the Little Kentucky River with the boundary on the right side of the river, follow the Little Kentucky River Northeast to the intersection of Connector Road and the river, turn left on Connector road and continue North to the intersection of Hwy 42 E, turning right on Hwy 42 E and continuing East to the Carroll County Line.

D103 EAST BEDFORD

Starting at the intersection of Hwy 421 N and Cutshaw Lane with the boundary on the right side of the roads, creeks or rivers, continue East on Cutshaw Lane to the intersection of Hardy Creek Rd, turning right on Hardy Creek Rd and continue Southeast to the intersection of Hwy 42 E, turning left on Hwy 42E going East to the intersection of Connector Rd turning right on Connector Rd going South to the intersection of Little Kentucky River, following West along the Little Kentucky River and going to the Little Kentucky River Bridge & Dam on Sulphur-Bedford Road (3175) turning right on Sulphur-Bedford Rd (3175) continuing North to the intersection of Hwy 42, turning right on Hwy 42 going North and continuing thru the city limits of Bedford, turn left at the intersection of Hwy 421N and Hwy 42 E in front of Fast Stop gas station and continuing North on Hwy 421 to the point of beginning at the intersection of Cutshaw Lane.

TRIMBLE COUNTY MAGISTERIAL 2023



TRIMBLE COUNTY PRECINCTS 2023

Legend

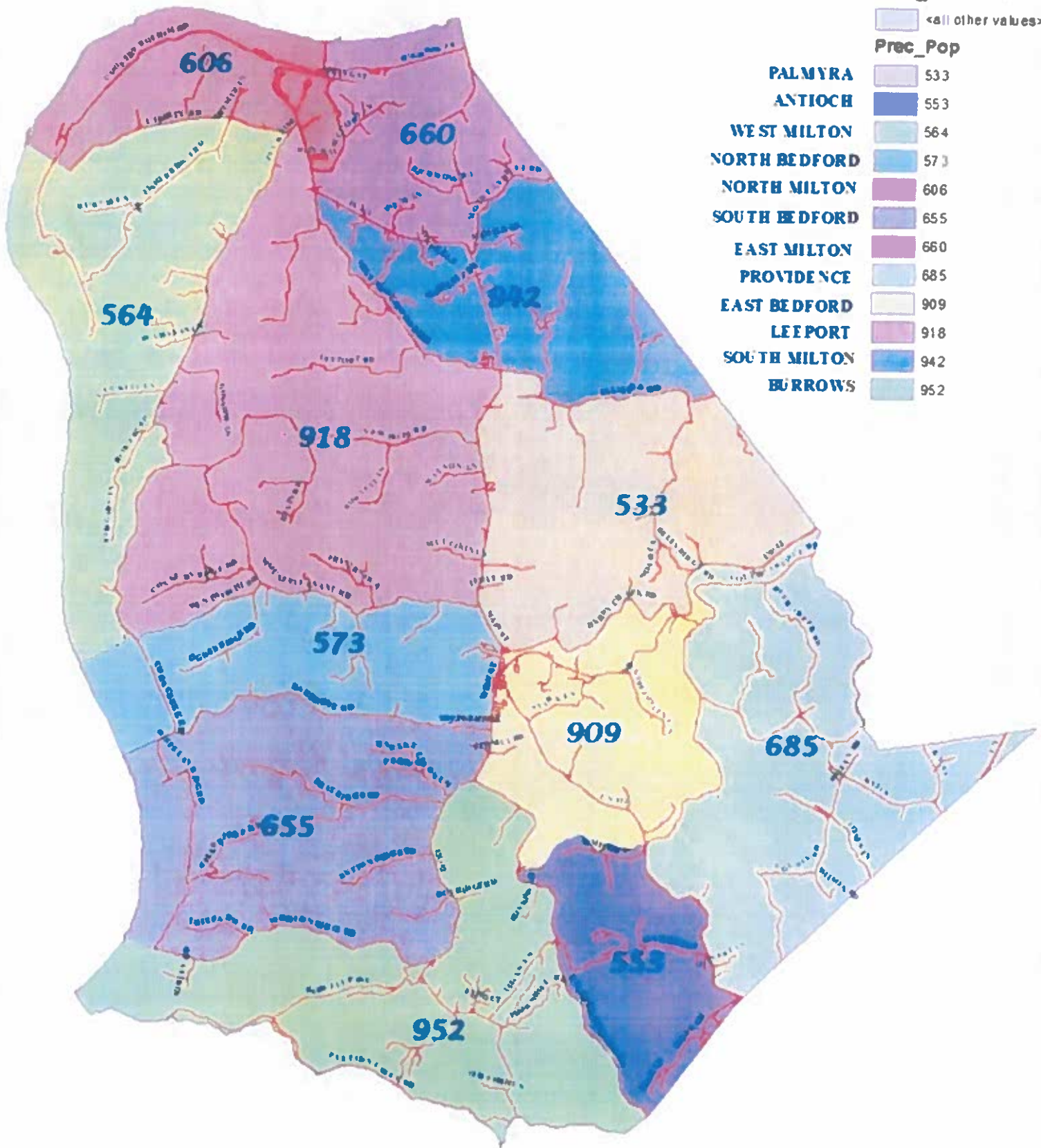
ROADS

Trim_Precincts

<all other values>

Prec_Pop

PALMYRA	533
ANTIOCH	553
WEST MILTON	564
NORTH BEDFORD	573
NORTH MILTON	606
SOUTH BEDFORD	655
EAST MILTON	660
PROVIDENCE	685
EAST BEDFORD	909
LEE PORT	918
SOUTH MILTON	942
BURROWS	952



TRIMBLE COUNTY PRECINCTS 2023

WEST MILTON

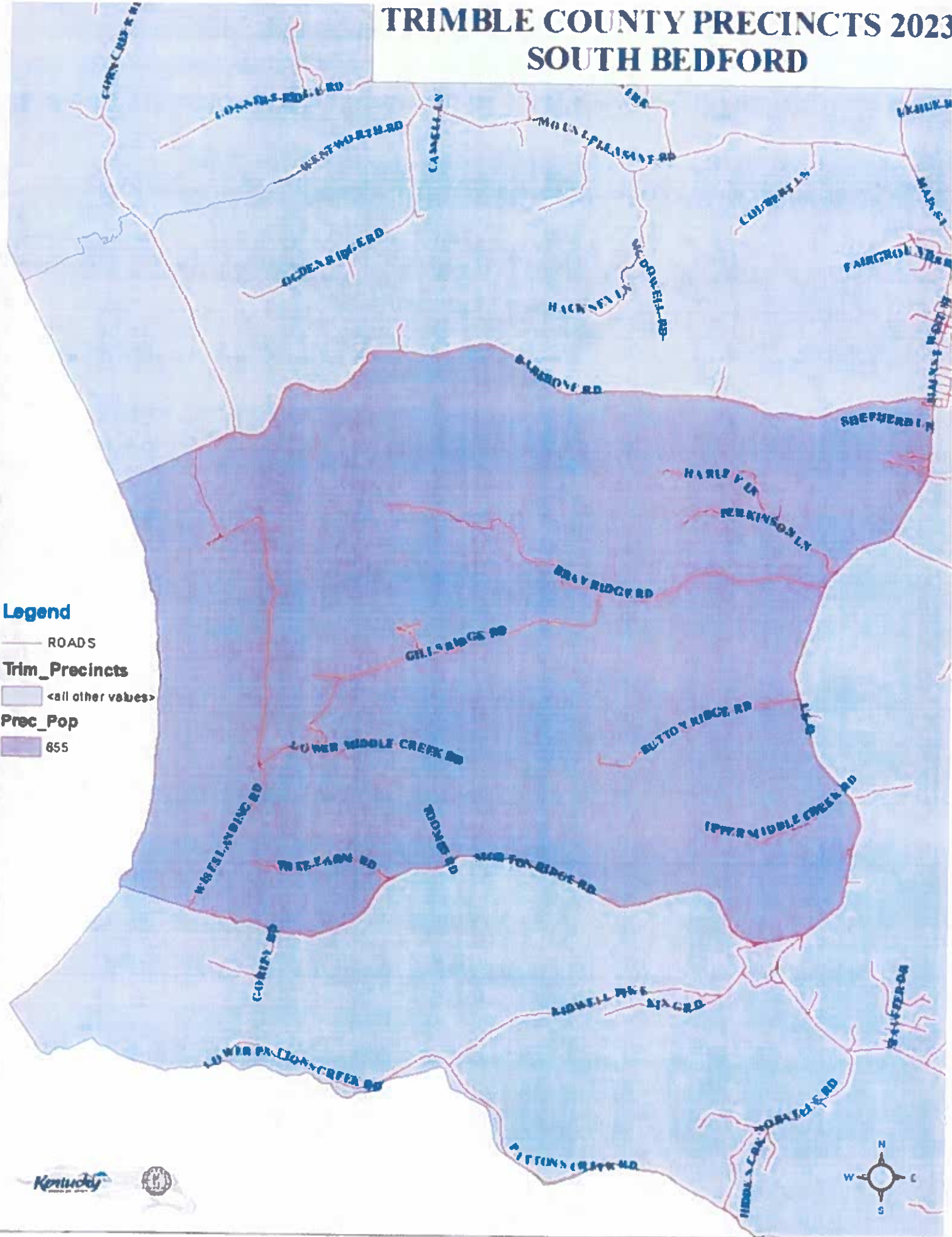


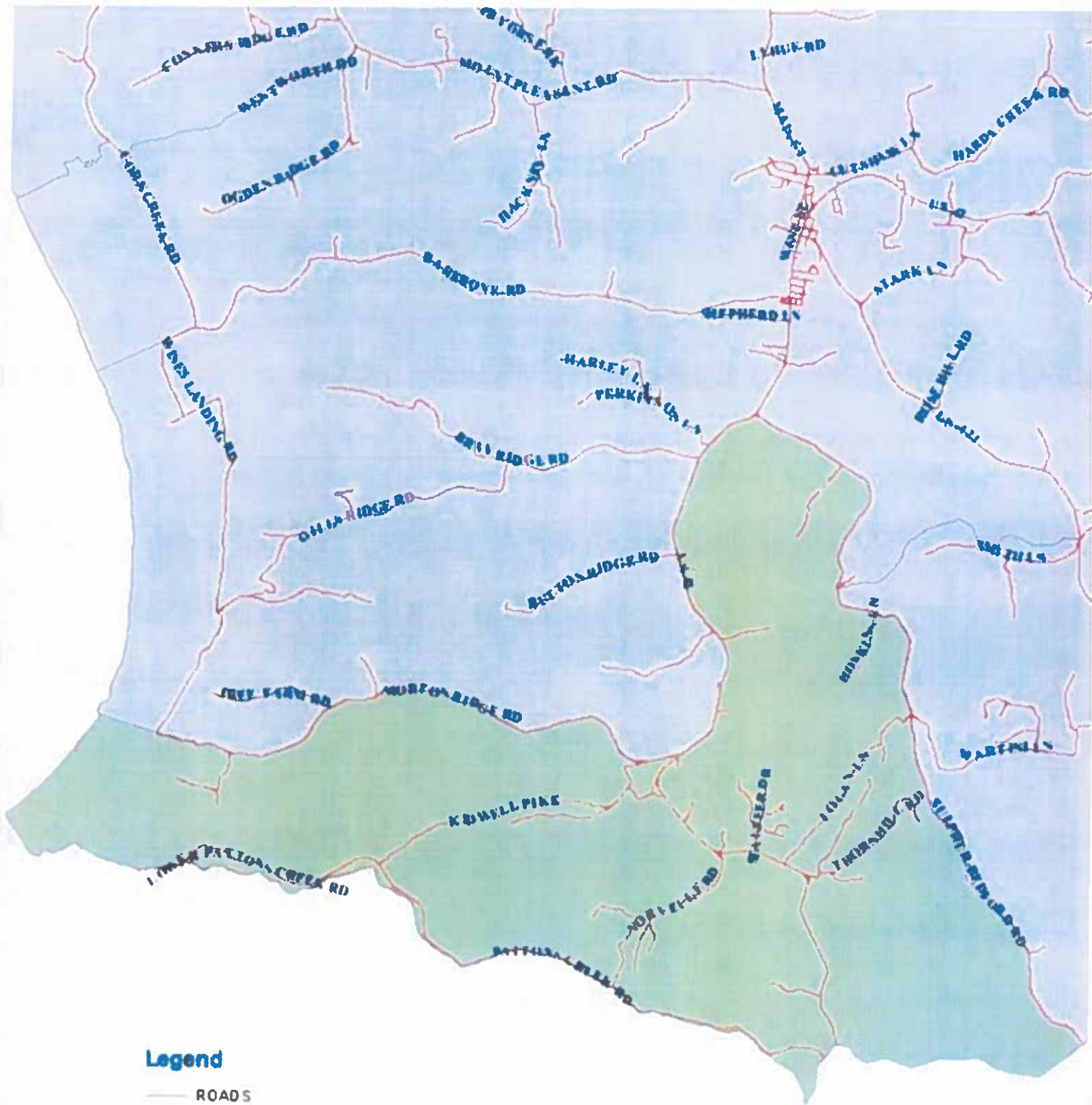
Legend

- ROADS
- Trim_Precincts
 - <all other values>
- Prec_Pop
 - 564

TRIMBLE COUNTY PRECINCTS 2023

SOUTH BEDFORD



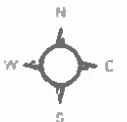


Legend

- ROADS
- Trim_Precincts
 - <all other values>
- Prec_Pop
 - 952



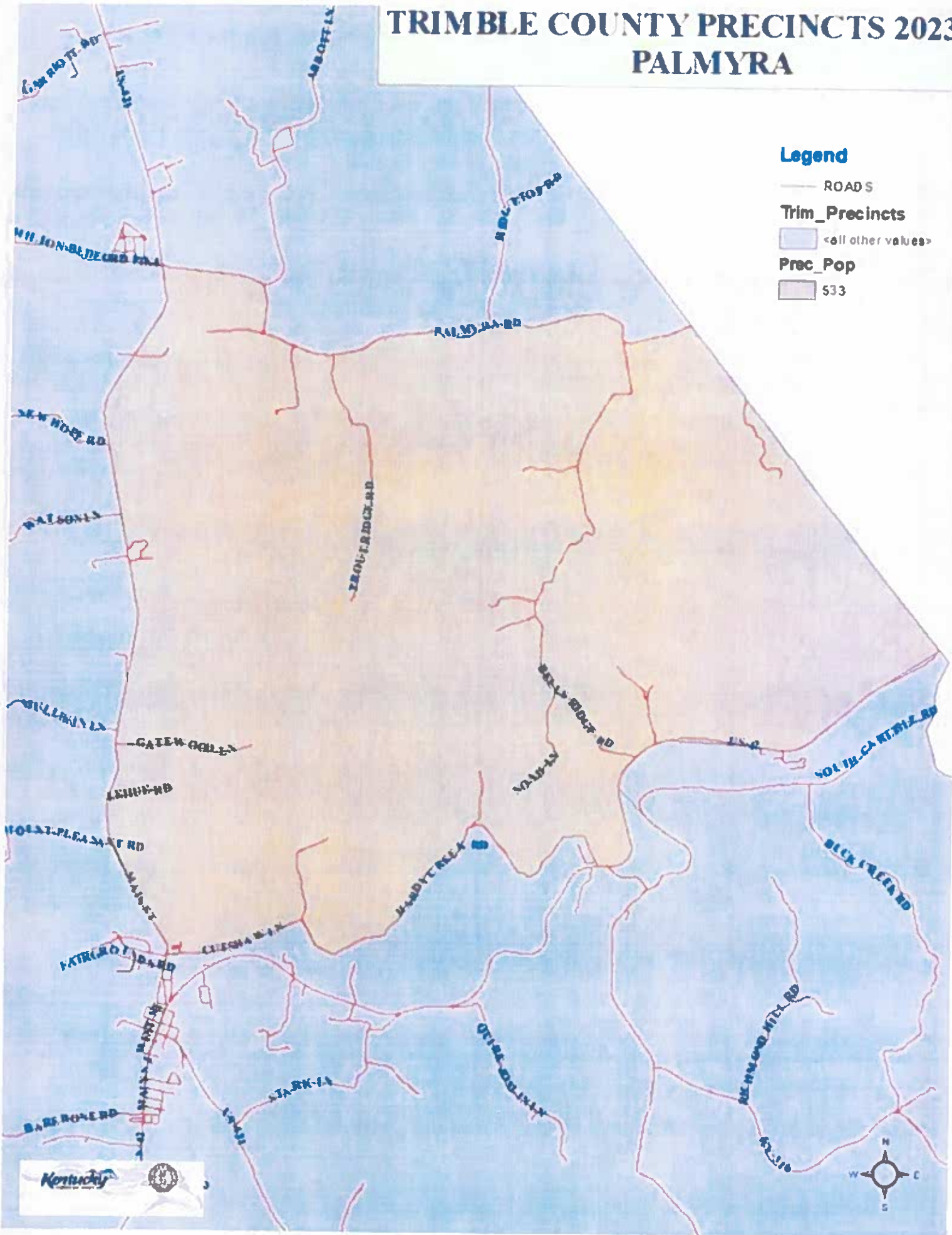
**TRIMBLE COUNTY PRECINCTS 2023
BURROWS**



TRIMBLE COUNTY PRECINCTS 2023 PALMYRA

Legend

- ROADS
- Trim_Precincts
 - <all other values>
- Prec_Pop
 - 533



TRIMBLE COUNTY PRECINCTS 2023 EAST BEDFORD

